湛江市2015年度第五十一批次城市建设用地农用地转用和土地征收实施方案勘测定界图（1）

2347.50-37432.10

37432.11 / 2348.04　　37432.93 / 2348.04

地块一界址点坐标表

点号	X	Y	边长
1	2347855.479	37432492.661	20.17
2	2347865.474	37432510.176	17.22
3	2347871.857	37432526.165	3.00
4	2347872.948	37432528.960	12.17
5	2347876.781	37432540.515	7.88
6	2347879.173	37432548.027	19.97
7	2347887.306	37432566.261	20.16
8	2347894.086	37432585.243	20.07
9	2347900.197	37432604.358	19.84
10	2347907.546	37432622.789	19.93
11	2347916.705	37432640.495	20.03
12	2347926.099	37432658.180	20.04
13	2347935.905	37432675.661	20.15
14	2347946.360	37432692.887	20.14
15	2347956.751	37432710.137	20.34
16	2347967.910	37432727.148	20.21
17	2347977.378	37432745.003	20.07
18	2347985.738	37432763.250	19.99
19	2347993.876	37432781.510	20.11
20	2348002.425	37432799.710	

地块一界址点坐标表

点号	X	Y	边长
20	2348002.425	37432799.710	20.20
21	2348008.773	37432818.888	4.42
22	2348010.169	37432823.080	27.35
23	2347983.111	37432819.066	24.16
24	2347959.859	37432812.506	3.86
25	2347956.142	37432811.457	8.10
26	2347952.063	37432804.454	198.70
27	2347872.630	37432622.325	30.10
28	2347862.929	37432593.827	43.17
29	2347845.672	37432554.259	77.97
30	2347814.501	37432482.790	10.00
31	2347810.504	37432473.625	5.69
32	2347808.228	37432468.406	33.81
33	2347794.711	37432437.414	28.93
34	2347786.438	37432409.689	15.24
35	2347780.344	37432395.717	46.15
36	2347762.018	37432353.361	104.97
37	2347720.413	37432256.988	9.47
38	2347725.090	37432248.757	1.84
39	2347726.911	37432248.474	

地块一界址点坐标表

点号	X	Y	边长
39	2347726.911	37432248.474	3.94
40	2347730.801	37432247.870	0.84
41	2347731.627	37432247.744	1.44
42	2347733.052	37432247.527	1.69
43	2347732.529	37432249.130	3.97
44	2347731.422	37432252.940	9.65
45	2347735.960	37432261.457	20.23
46	2347741.974	37432280.774	19.93
47	2347749.186	37432299.358	19.96
48	2347756.627	37432317.882	19.93
49	2347764.647	37432336.132	8.88
50	2347768.495	37432344.139	11.10
51	2347773.312	37432354.136	17.09
52	2347780.738	37432369.532	2.85
53	2347781.976	37432372.096	19.98
54	2347791.568	37432389.628	20.10
55	2347800.708	37432407.535	19.59
56	2347808.337	37432425.577	22.28
57	2347825.452	37432439.834	20.29
58	2347835.099	37432457.689	

地块一界址点坐标表

点号	X	Y	边长
58	2347835.099	37432457.689	13.15
59	2347843.130	37432468.096	7.49
60	2347847.062	37432474.466	7.85
61	2347850.392	37432481.573	12.20
1	2347855.479	37432492.661	

S=17897.98 平方米 合26.8470亩

地块二界址点坐标表

点号	X	Y	边长
1	2347671.473	37432277.255	5.02
2	2347668.045	37432273.587	1.08
3	2347668.397	37432272.562	3.24
4	2347671.201	37432274.191	14.31
5	2347676.874	37432287.332	1.26
6	2347675.713	37432287.816	3.66
7	2347672.205	37432288.876	10.66
8	2347668.967	37432278.717	2.90
1	2347671.473	37432277.255	

S=56.40 平方米 合0.0846亩

地块三界址点坐标表

点号	X	Y	边长
1	2347631.828	37432336.362	1.76
2	2347633.483	37432336.970	5.06
3	2347632.999	37432342.003	3.31
4	2347636.234	37432342.688	7.17
5	2347634.706	37432349.694	1.95
6	2347634.290	37432351.601	0.33
7	2347634.232	37432351.927	10.22
8	2347624.231	37432349.799	1.09
9	2347623.166	37432349.572	0.02
10	2347623.147	37432349.568	6.36
11	2347616.927	37432348.244	1.39
12	2347615.565	37432347.954	12.95
13	2347616.605	37432335.047	0.04
14	2347616.608	37432335.012	1.38
15	2347617.988	37432335.111	2.64
16	2347618.136	37432332.472	10.80
17	2347628.853	37432333.776	1.47
18	2347628.772	37432335.239	3.26
1	2347631.828	37432336.362	

S=290.08 平方米 合0.4351亩

地块四界址点坐标表

点号	X	Y	边长
1	2347629.783	37432369.220	4.21
2	2347628.319	37432373.167	11.89
3	2347617.398	37432368.464	4.21
4	2347618.862	37432364.516	11.89
1	2347629.783	37432369.220	

S=50.00 平方米 合0.0750亩

地块五界址点坐标表

点号	X	Y	边长
1	2347657.904	37432381.547	23.15
2	2347680.976	37432379.605	0.46
3	2347681.014	37432380.060	47.41
4	2347634.342	37432388.414	2.76
5	2347634.798	37432385.695	2.54
6	2347635.217	37432383.194	22.75
1	2347657.904	37432381.547	

S=125.61 平方米 合0.1884亩

地块六界址点坐标表

点号	X	Y	边长
1	2347624.804	37432380.114	5.02
2	2347622.518	37432384.581	2.99
3	2347625.180	37432385.943	5.17
4	2347622.728	37432390.492	13.98
5	2347608.966	37432392.955	13.41
6	2347615.466	37432381.223	3.35
7	2347618.546	37432382.549	1.30
8	2347619.700	37432383.139	5.00
9	2347621.978	37432378.687	3.17
1	2347624.804	37432380.114	

S=117.29 平方米 合0.1759亩

地块七界址点坐标表

点号	X	Y	边长
1	2347567.978	37432425.694	19.28
2	2347566.936	37432444.943	0.65
3	2347566.649	37432444.364	1.72
4	2347565.886	37432442.825	10.53
5	2347561.211	37432433.393	6.56
6	2347558.298	37432427.516	2.41
7	2347560.651	37432426.998	5.97
8	2347566.529	37432425.952	1.47
1	2347567.978	37432425.694	

S=92.58 平方米 合0.1389亩

地块八界址点坐标表

点号	X	Y	边长
1	2347638.519	37432450.686	7.61
2	2347633.057	37432455.980	3.13
3	2347630.806	37432458.162	1.89
4	2347629.451	37432456.844	1.25
5	2347628.555	37432455.973	10.74
6	2347636.268	37432448.497	3.14
1	2347638.519	37432450.686	

S=33.71 平方米 合0.0506亩

地块九界址点坐标表

点号	X	Y	边长
1	2347645.120	37432453.064	1.16
2	2347646.068	37432453.737	3.25
3	2347643.820	37432456.085	10.75
4	2347636.096	37432463.557	1.87
5	2347634.761	37432464.866	3.52
6	2347632.274	37432462.381	1.91
7	2347633.621	37432461.033	2.80
8	2347631.663	37432459.036	5.20
9	2347635.403	37432455.418	5.54
10	2347639.387	37432451.564	2.12
11	2347640.870	37432450.047	5.21
1	2347645.120	37432453.064	

S=91.66 平方米 合0.1375亩

地块十界址点坐标表

点号	X	Y	边长
1	2347709.958	37432520.636	18.88
2	2347719.643	37432536.838	3.95
3	2347716.610	37432539.372	19.85
4	2347698.175	37432546.743	1.90
5	2347696.430	37432547.504	6.91
6	2347692.678	37432541.698	8.21
7	2347699.064	37432536.545	8.59
8	2347695.541	37432528.708	11.17
9	2347690.963	37432518.521	15.39
10	2347702.869	37432508.776	13.82
1	2347709.958	37432520.636	

S=587.06 平方米 合0.8806亩

地块十一界址点坐标表

点号	X	Y	边长
1	2347792.568	37432575.916	13.06
2	2347798.021	37432587.781	0.90
3	2347797.217	37432588.194	0.07
4	2347797.253	37432588.251	4.21
5	2347799.577	37432591.757	5.81
6	2347802.786	37432596.599	5.72
7	2347798.044	37432599.801	30.09
8	2347784.115	37432573.127	0.86
9	2347784.891	37432572.767	5.70
10	2347790.081	37432570.419	6.03
1	2347792.568	37432575.916	

S=169.74 平方米 合0.2546亩

地块十二界址点坐标表

点号	X	Y	边长
1	2347822.643	37432636.913	2.10
2	2347823.674	37432638.741	2.39
3	2347824.868	37432640.811	2.49
4	2347822.720	37432642.068	2.33
5	2347821.558	37432640.054	1.13
6	2347820.596	37432640.651	0.03
7	2347820.614	37432640.680	2.29
8	2347821.758	37432642.659	1.36
9	2347820.581	37432643.349	2.29
10	2347819.437	37432641.370	17.99
11	2347810.557	37432625.722	5.04
12	2347814.835	37432623.065	15.90
1	2347822.643	37432636.913	

S=99.10 平方米 合0.1487亩

地块十三界址点坐标表

点号	X	Y	边长
1	2347795.202	37432627.035	7.53
2	2347799.719	37432633.063	2.58
3	2347798.371	37432635.261	4.56
4	2347801.653	37432638.430	0.73
5	2347802.127	37432637.874	2.08
6	2347803.359	37432639.556	14.51
7	2347791.799	37432648.320	8.62
8	2347786.284	37432641.701	2.27
9	2347784.929	37432639.885	7.95
10	2347780.178	37432633.517	1.22
11	2347781.159	37432632.785	2.87
12	2347783.461	37432631.067	1.91
13	2347782.316	37432629.533	7.73
14	2347788.487	37432624.883	5.77
15	2347791.959	37432629.490	4.07
1	2347795.202	37432627.035	

S=284.14 平方米 合0.4262亩

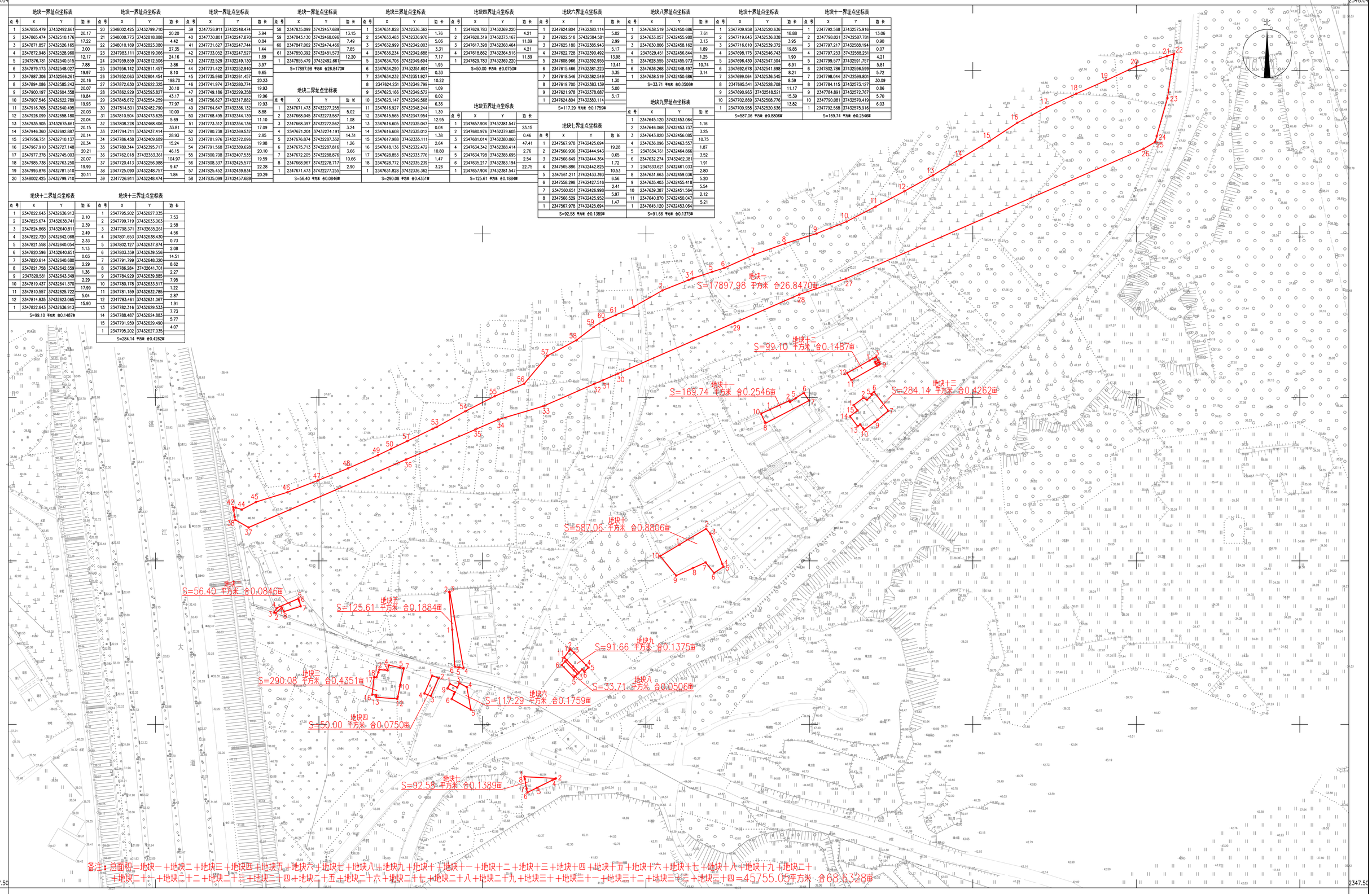

备注：总面积=地块一+地块二+地块三+地块四+地块五+地块六+地块七+地块八+地块九+地块十+地块十一+地块十二+地块十三+地块十四+地块十五+地块十六+地块十七+地块十八+地块十九+地块二十+地块二十一+地块二十二+地块二十三+地块二十四+地块二十五+地块二十六+地块二十七+地块二十八+地块二十九+地块三十+地块三十一+地块三十二+地块三十三+地块三十四=45755.05平方米 合68.6328亩

广州强信勘察测绘工程有限公司

2024年05月数字化制图。
2000国家大地坐标系，中央子午线为111度
1985国家高程基准，等高距为0.5米。
GB/T 20257.1-2017国家基本比例尺地形图图式 。

1:1000

测量员：周则振
绘图员：梁泽杰
检查员：周金学

湛江市2015年度第五十一批次城市建设用地农用地转用和土地征收实施方案勘测定界图（2）

2347.00-37432.10

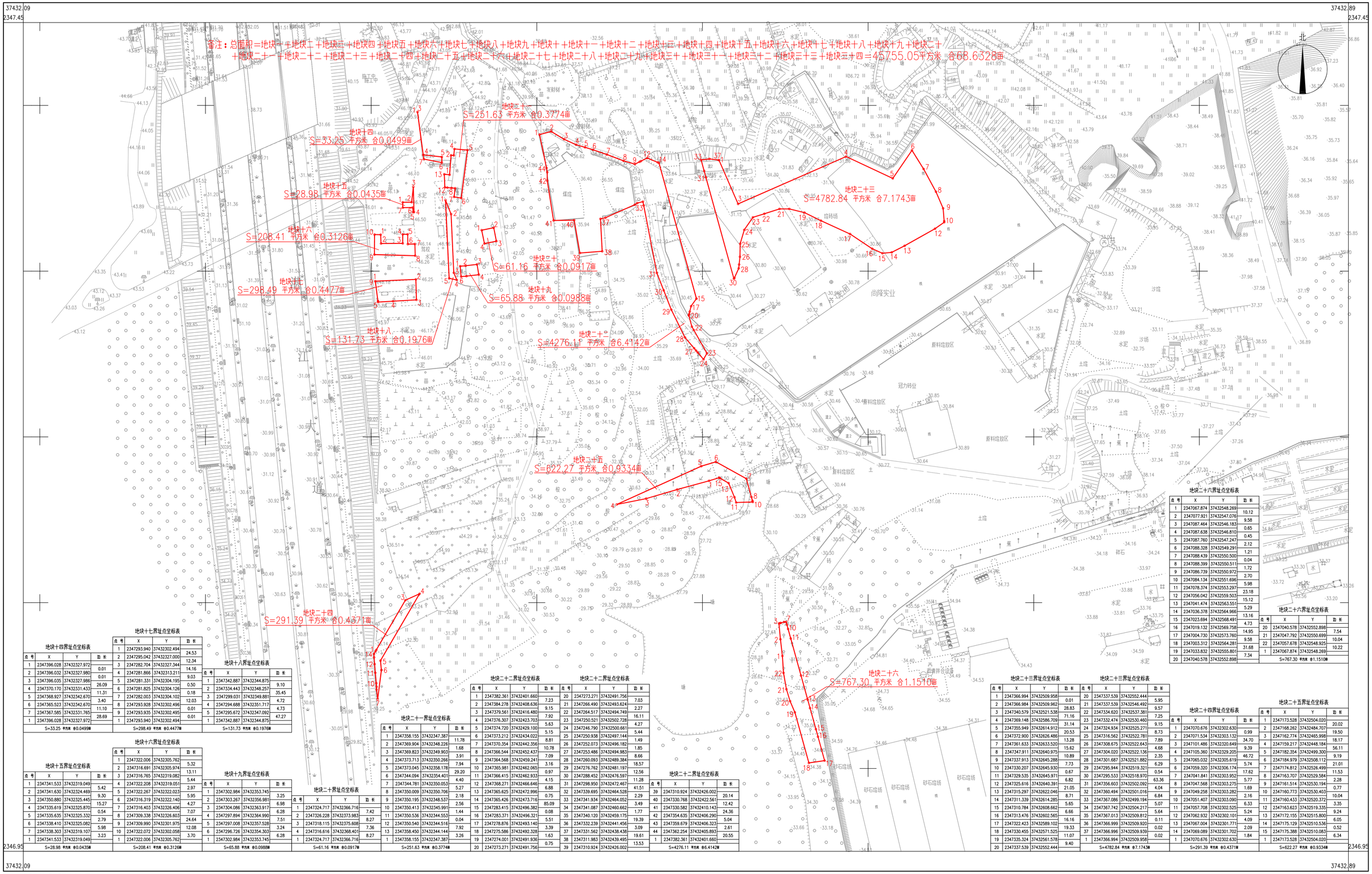

地块十四界址点坐标表

点号	X	Y	边长
1	2347396.028	37432327.972	
2	2347396.032	37432327.980	0.01
3	2347396.035	37432327.986	0.01
4	2347370.170	37432331.433	26.09
5	2347368.927	37432342.670	11.31
6	2347365.523	37432342.670	3.40
7	2347367.585	37432331.765	11.10
1	2347396.028	37432327.972	28.69

S=33.25 平方米 合0.0499亩

地块十五界址点坐标表

点号	X	Y	边长
1	2347341.533	37432319.049	
2	2347341.630	37432324.469	5.42
3	2347350.880	37432325.445	9.30
4	2347335.619	37432325.870	15.27
5	2347335.635	37432325.332	0.54
6	2347338.410	37432325.082	2.79
7	2347338.303	37432319.107	5.98
1	2347341.533	37432319.049	3.23

S=28.98 平方米 合0.0435亩

地块十六界址点坐标表

点号	X	Y	边长
1	2347322.006	37432305.762	
2	2347316.691	37432305.974	5.32
3	2347316.765	37432319.082	13.11
4	2347322.208	37432319.051	5.44
5	2347322.267	37432322.023	2.97
6	2347316.319	37432322.140	5.95
7	2347316.403	37432326.406	4.27
8	2347309.338	37432326.603	7.07
9	2347309.990	37432301.975	24.64
10	2347322.072	37432302.058	12.08
1	2347322.006	37432305.762	3.70

S=208.41 平方米 合0.3126亩

地块十七界址点坐标表

点号	X	Y	边长
1	2347293.940	37432302.494	
2	2347295.042	37432327.000	24.53
3	2347282.704	37432327.344	12.34
4	2347281.866	37432313.211	14.16
5	2347281.331	37432304.195	9.03
6	2347281.825	37432304.126	0.50
7	2347282.003	37432304.102	0.18
8	2347293.928	37432302.496	12.03
9	2347293.935	37432302.495	0.01
1	2347293.940	37432302.494	0.01

S=298.49 平方米 合0.4477亩

地块十八界址点坐标表

点号	X	Y	边长
1	2347342.887	37432344.875	
2	2347344.443	37432348.257	9.10
3	2347299.031	37432349.881	35.45
4	2347294.688	37432351.717	4.72
5	2347295.672	37432347.092	4.73
1	2347342.887	37432344.875	47.27

S=131.73 平方米 合0.1976亩

地块十九界址点坐标表

点号	X	Y	边长
1	2347302.984	37432353.745	
2	2347303.267	37432356.981	3.25
3	2347304.086	37432363.917	6.98
4	2347297.894	37432364.990	6.28
5	2347297.008	37432357.528	7.51
6	2347296.726	37432354.303	3.24
1	2347302.984	37432353.745	6.28

S=65.88 平方米 合0.0988亩

地块二十界址点坐标表

点号	X	Y	边长
1	2347324.717	37432366.716	
2	2347326.228	37432373.983	7.42
3	2347318.115	37432375.608	8.27
4	2347316.616	37432368.401	7.36
1	2347324.717	37432366.716	8.27

S=61.16 平方米 合0.0917亩

地块二十一界址点坐标表

点号	X	Y	边长
1	2347358.155	37432347.387	
2	2347369.904	37432348.226	11.78
3	2347369.823	37432349.903	1.68
4	2347373.713	37432350.266	3.91
5	2347373.045	37432358.178	7.94
6	2347344.094	37432354.401	29.20
7	2347344.781	37432350.053	4.40
8	2347350.009	37432350.706	5.27
9	2347350.195	37432348.537	2.18
10	2347350.413	37432345.991	2.56
11	2347350.536	37432344.553	1.44
12	2347350.540	37432344.516	0.04
13	2347358.450	37432344.144	7.92
1	2347358.155	37432347.387	3.26

S=251.63 平方米 合0.3774亩

地块二十二界址点坐标表

点号	X	Y	边长
1	2347382.361	37432401.660	
2	2347384.278	37432408.636	7.23
3	2347379.561	37432416.480	9.15
4	2347376.307	37432423.703	7.92
5	2347374.720	37432429.100	5.63
6	2347373.212	37432434.022	5.15
7	2347370.354	37432442.356	8.81
8	2347366.544	37432452.437	10.78
9	2347364.568	37432459.241	7.09
10	2347365.981	37432462.065	3.16
11	2347366.415	37432462.933	0.97
12	2347368.271	37432466.646	4.15
13	2347365.625	37432472.996	6.88
14	2347365.426	37432473.716	0.75
15	2347283.415	37432496.382	85.09
16	2347283.371	37432496.321	0.08
17	2347278.876	37432493.140	5.51
18	2347275.586	37432492.328	3.39
19	2347274.001	37432491.936	1.63
20	2347273.271	37432491.756	0.75

地块二十二界址点坐标表

点号	X	Y	边长
20	2347273.271	37432491.756	
21	2347266.490	37432493.624	7.03
22	2347264.517	37432494.749	2.27
23	2347250.521	37432502.728	16.11
24	2347246.790	37432500.661	4.27
25	2347250.938	37432497.144	5.44
26	2347252.073	37432496.182	1.49
27	2347253.486	37432494.983	1.85
28	2347260.093	37432489.384	8.66
29	2347276.762	37432481.197	18.57
30	2347288.452	37432476.597	12.56
31	2347298.950	37432472.467	11.28
32	2347339.695	37432464.528	41.51
33	2347341.934	37432464.052	2.29
34	2347341.087	37432460.662	3.49
35	2347340.120	37432459.175	1.77
36	2347332.239	37432441.456	19.39
37	2347331.562	37432438.438	3.09
38	2347311.983	37432439.495	19.61
39	2347310.924	37432426.002	13.53

地块二十二界址点坐标表

点号	X	Y	边长
39	2347310.924	37432426.002	
40	2347330.768	37432422.561	20.14
41	2347330.582	37432410.143	12.42
42	2347354.635	37432406.290	24.36
43	2347359.679	37432406.323	5.04
44	2347362.254	37432405.893	2.61
1	2347382.361	37432401.660	20.55

S=4276.11 平方米 合6.4142亩

地块二十三界址点坐标表

点号	X	Y	边长
1	2347366.994	37432509.958	
2	2347366.984	37432509.962	0.01
3	2347340.579	37432521.538	28.83
4	2347369.148	37432586.709	71.16
5	2347355.949	37432614.912	31.14
6	2347372.900	37432626.486	20.53
7	2347361.633	37432633.520	13.28
8	2347347.911	37432640.975	15.62
9	2347337.913	37432645.288	10.89
10	2347330.207	37432645.930	7.73
11	2347329.535	37432645.971	0.67
12	2347325.616	37432640.391	6.82
13	2347315.297	37432622.046	21.05
14	2347311.339	37432614.285	8.71
15	2347310.784	37432608.662	5.65
16	2347313.476	37432602.565	6.66
17	2347322.423	37432589.102	16.16
18	2347330.455	37432571.525	19.33
19	2347335.324	37432561.578	11.07
20	2347337.539	37432552.444	9.40

地块二十三界址点坐标表

点号	X	Y	边长
20	2347337.539	37432552.444	
21	2347337.539	37432546.492	5.95
22	2347334.620	37432537.381	9.57
23	2347332.474	37432530.460	7.25
24	2347324.934	37432525.271	9.15
25	2347316.562	37432522.781	8.73
26	2347308.675	37432522.643	7.89
27	2347304.020	37432522.136	4.68
28	2347301.687	37432521.882	2.35
29	2347295.944	37432519.321	6.29
30	2347295.533	37432518.970	0.54
31	2347356.603	37432502.092	63.36
32	2347360.494	37432501.016	4.04
33	2347367.086	37432499.194	6.84
34	2347367.742	37432504.217	5.07
35	2347367.013	37432509.812	5.64
36	2347366.999	37432509.920	0.11
37	2347366.996	37432509.939	0.02
1	2347366.994	37432509.958	0.02

S=4782.84 平方米 合7.1743亩

地块二十四界址点坐标表

点号	X	Y	边长
1	2347070.676	37432302.630	
2	2347071.534	37432303.132	0.99
3	2347101.486	37432320.649	34.70
4	2347105.360	37432329.205	9.39
5	2347065.032	37432305.619	46.72
6	2347059.320	37432306.174	5.74
7	2347041.841	37432303.952	17.62
8	2347047.568	37432303.275	5.77
9	2347049.258	37432303.282	1.69
10	2347051.407	37432303.090	2.16
11	2347057.708	37432302.525	6.33
12	2347062.932	37432302.101	5.24
13	2347067.004	37432301.771	4.09
14	2347069.089	37432301.702	2.09
1	2347070.676	37432302.630	1.84

S=291.39 平方米 合0.4371亩

地块二十五界址点坐标表

点号	X	Y	边长
1	2347173.528	37432504.020	
2	2347168.262	37432484.707	20.02
3	2347162.774	37432465.998	19.50
4	2347159.217	37432448.184	18.17
5	2347182.354	37432499.300	56.11
6	2347184.979	37432508.112	9.19
7	2347174.812	37432526.499	21.01
8	2347163.707	37432529.584	11.53
9	2347161.514	37432530.194	2.28
10	2347160.773	37432530.403	0.77
11	2347160.433	37432520.372	10.04
12	2347163.623	37432519.335	3.35
13	2347172.155	37432515.800	9.24
14	2347175.129	37432510.536	6.05
15	2347175.388	37432510.083	0.52
1	2347173.528	37432504.020	6.34

S=622.27 平方米 合0.9334亩

地块二十六界址点坐标表

点号	X	Y	边长
1	2347067.874	37432548.269	
2	2347077.921	37432547.076	10.12
3	2347087.464	37432546.183	9.58
4	2347087.638	37432546.810	0.65
5	2347087.760	37432547.247	0.45
6	2347088.328	37432549.291	2.12
7	2347088.439	37432550.500	1.21
8	2347088.399	37432550.511	0.04
9	2347086.739	37432550.972	1.72
10	2347084.134	37432551.696	2.70
11	2347078.374	37432553.297	5.98
12	2347056.042	37432559.503	23.18
13	2347041.474	37432563.551	15.12
14	2347036.378	37432564.966	5.29
15	2347023.694	37432568.491	13.16
16	2347019.132	37432569.758	4.73
17	2347004.730	37432573.760	14.95
18	2347003.312	37432564.281	9.58
19	2347033.832	37432555.801	31.68
20	2347040.578	37432552.898	7.34

地块二十六界址点坐标表

点号	X	Y	边长
20	2347040.578	37432552.898	
21	2347047.792	37432550.699	7.54
22	2347057.678	37432548.925	10.04
1	2347067.874	37432548.269	10.22

S=767.30 平方米 合1.1510亩

广州强信勘察测绘工程有限公司

2024年05月数字化制图，
2000国家大地坐标系，中央子午线为111度
1985国家高程基准，等高距为0.5米，
GB/T 20257.1-2017国家基本比例尺地形图图式 。

1:1000

测量员：周则振
绘图员：梁泽杰
检查员：周金学

湛江市2015年度第五十一批次城市建设用地农用地转用和土地征收实施方案勘测定界图（3）

2347.60－37433.60

37433.59　2348.41　　37434.09　2348.41

北

备注：总面积＝地块一＋地块二＋地块三＋地块四＋地块五＋地块六＋地块七＋地块八＋地块九＋地块十＋地块十一＋地块十二＋地块十三＋地块十四＋地块十五＋地块十六＋地块十七＋地块十八＋地块十九＋地块二十＋地块二十一＋地块二十二＋地块二十三＋地块二十四＋地块二十五＋地块二十六＋地块二十七＋地块二十八＋地块二十九＋地块三十＋地块三十一＋地块三十二＋地块三十三＋地块三十四＝45755.05平方米，合68.6328亩

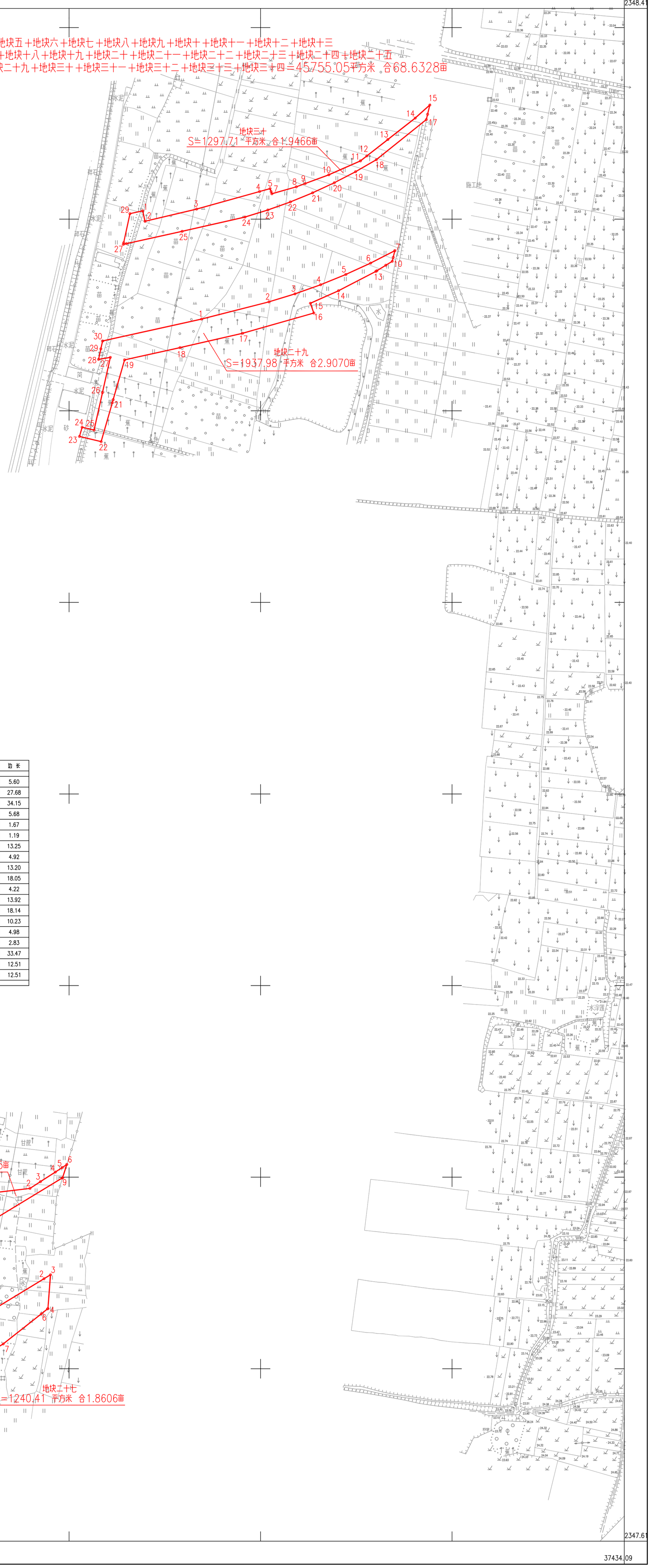

地块二十七界址点坐标表

点 号	X	Y	边 长
1	2347717.861	37433739.006	
2	2347746.987	37433786.935	56.08
3	2347749.032	37433790.302	3.94
4	2347731.385	37433788.989	17.70
5	2347731.254	37433788.774	0.25
6	2347728.709	37433785.555	4.10
7	2347712.970	37433765.647	25.38
8	2347690.106	37433728.022	44.03
9	2347707.586	37433727.954	17.48
10	2347709.893	37433727.945	2.31
1	2347717.861	37433739.006	13.63
S=1240.41 平方米 合1.8606亩			

地块二十八界址点坐标表

点 号	X	Y	边 长
1	2347791.549	37433757.790	
2	2347794.141	37433779.618	21.98
3	2347797.660	37433785.080	6.50
4	2347802.680	37433792.871	9.27
5	2347804.978	37433796.436	4.24
6	2347806.641	37433798.835	2.92
7	2347799.685	37433796.631	7.30
8	2347799.564	37433796.432	0.23
9	2347799.535	37433796.382	0.06
10	2347776.373	37433758.268	44.60
11	2347760.083	37433727.760	34.58
12	2347762.826	37433727.752	2.74
13	2347774.760	37433727.716	11.93
14	2347782.237	37433740.046	14.42
1	2347791.549	37433757.790	20.04
S=775.64 平方米 合1.1635亩			

地块二十九界址点坐标表

点 号	X	Y	边 长
1	2348247.864	37433869.195	
2	2348256.854	37433904.414	36.35
3	2348261.030	37433918.006	14.22
4	2348265.800	37433931.402	14.22
5	2348271.156	37433944.574	14.22
6	2348277.085	37433957.498	14.22
7	2348283.578	37433970.150	14.22
8	2348283.526	37433970.138	0.05
9	2348280.058	37433969.304	3.57
10	2348278.034	37433968.818	2.08
11	2348275.962	37433965.449	3.96
12	2348273.072	37433960.748	5.52
13	2348272.753	37433960.230	0.61
14	2348262.658	37433940.743	21.95
15	2348256.124	37433926.044	16.09
16	2348251.010	37433927.844	5.42
17	2348240.459	37433890.637	38.67
18	2348232.960	37433857.950	33.54
19	2348226.581	37433828.997	29.65
20	2348205.802	37433823.056	21.61

地块二十九界址点坐标表

点 号	X	Y	边 长
20	2348205.802	37433823.056	
21	2348204.210	37433822.600	1.66
22	2348183.898	37433816.793	21.13
23	2348186.594	37433805.454	11.66
24	2348191.405	37433806.834	5.01
25	2348189.919	37433813.085	6.43
26	2348209.491	37433817.460	20.06
27	2348227.877	37433821.570	18.84
28	2348226.826	37433815.422	6.24
29	2348232.322	37433816.607	5.62
30	2348236.424	37433817.490	4.20
1	2348247.864	37433869.195	52.96
S=1937.98 平方米 合2.9070亩			

地块三十界址点坐标表

点 号	X	Y	边 长
1	2348304.364	37433838.470	
2	2348298.898	37433839.681	5.60
3	2348305.280	37433866.611	27.68
4	2348314.439	37433899.508	34.15
5	2348315.962	37433904.976	5.68
6	2348314.391	37433905.530	1.67
7	2348313.271	37433905.924	1.19
8	2348316.881	37433918.676	13.25
9	2348318.589	37433923.291	4.92
10	2348323.172	37433935.674	13.20
11	2348330.437	37433952.194	18.05
12	2348333.034	37433955.526	4.22
13	2348341.593	37433966.503	13.92
14	2348352.770	37433980.794	18.14
15	2348359.586	37433988.418	10.23
16	2348354.742	37433987.254	4.98
17	2348351.992	37433986.592	2.83
18	2348331.057	37433960.474	33.47
19	2348324.791	37433949.644	12.51
20	2348319.020	37433938.542	12.51

2347.61　　2347.61

37433.59　　37434.09

广州強信勘察测绘工程有限公司

2024年05月数字化制图.
2000国家大地坐标系，中央子午线为111度
1985国家高程基准，等高距为0.5米.
GB/T 20257.1－2017国家基本比例尺地形图图式 。

1:1000

测量员：周则振
绘图员：梁泽杰
检查员：周金学

湛江市2015年度第五十一批次城市建设用地农用地转用和土地征收实施方案勘测定界图（4）

2347.60-37434.20

37434.20 2348.33　　37435.40 2348.33

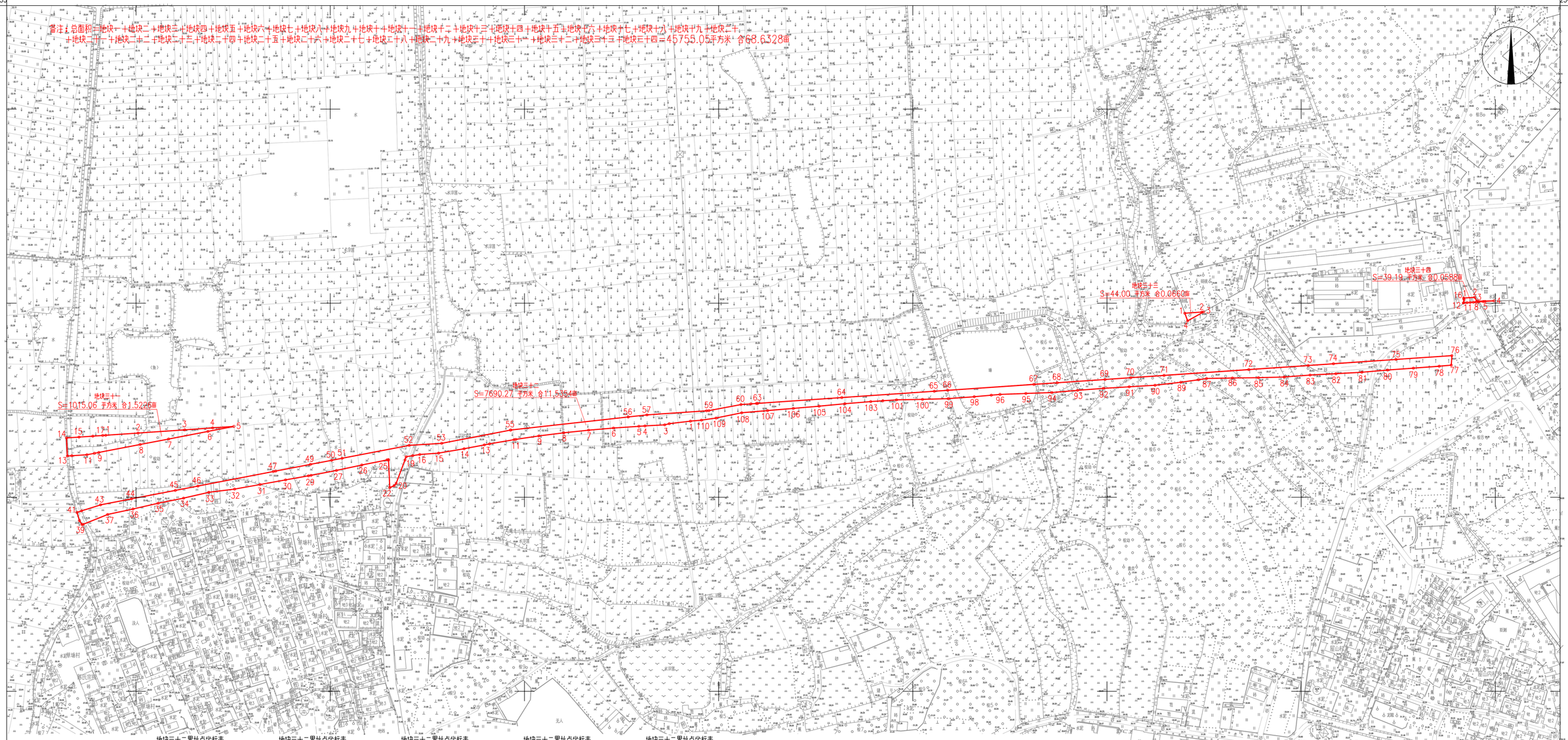

地块三十一界址点坐标表

点号	X	Y	边长
1	2347997.902	37434276.538	25.08
2	2347999.625	37434301.558	36.08
3	2348002.104	37434337.555	21.66
4	2348003.592	37434359.163	16.40
5	2348004.718	37434375.527	20.38
6	2348000.858	37434355.511	30.95
7	2347994.999	37434325.125	22.35
8	2347990.768	37434303.183	32.55
9	2347984.606	37434271.224	3.46
10	2347983.952	37434267.830	5.92
11	2347982.831	37434262.022	11.69
12	2347982.091	37434250.352	3.40
13	2347981.876	37434246.963	13.96
14	2347995.814	37434246.226	9.75
15	2347996.484	37434255.948	10.62
16	2347997.214	37434266.545	7.72
17	2347997.744	37434274.244	2.30
1	2347997.902	37434276.538	

S=1015.06 平方米 合1.5226亩

地块三十二界址点坐标表

点号	X	Y	边长
1	2348008.794	37434728.214	16.45
2	2348006.868	37434711.873	3.62
3	2348005.971	37434708.361	15.24
4	2348005.108	37434693.142	4.76
5	2348004.839	37434688.392	19.67
6	2348003.466	37434668.769	19.31
7	2348001.818	37434649.528	19.32
8	2347999.812	37434630.316	19.32
9	2347997.404	37434611.147	18.04
10	2347994.718	37434593.312	1.29
11	2347994.527	37434592.040	19.33
12	2347991.220	37434573.000	15.94
13	2347990.466	37434569.047	20.00
14	2347987.458	37434553.398	14.58
15	2347984.088	37434533.679	20.00
16	2347983.037	37434519.140	5.53
17	2347982.164	37434513.682	5.09
18	2347981.322	37434508.660	2.60
19	2347978.887	37434507.743	19.46
20	2347960.679	37434500.889	

地块三十二界址点坐标表

点号	X	Y	边长
20	2347960.679	37434500.889	2.28
21	2347958.945	37434499.414	3.75
22	2347957.458	37434495.966	21.30
23	2347978.739	37434494.971	0.29
24	2347979.025	37434494.958	1.02
25	2347978.856	37434493.951	20.00
26	2347974.926	37434474.340	20.00
27	2347970.717	37434454.784	20.00
28	2347966.908	37434435.150	1.99
29	2347966.558	37434433.188	18.01
30	2347963.399	37434415.458	20.00
31	2347959.824	37434395.779	20.04
32	2347956.279	37434376.094	20.01
33	2347953.816	37434356.201	20.00
34	2347949.318	37434336.700	20.01
35	2347945.350	37434317.096	20.01
36	2347940.901	37434297.586	20.01
37	2347936.676	37434278.032	20.38
38	2347929.039	37434259.136	0.97
39	2347928.864	37434258.177	

地块三十二界址点坐标表

点号	X	Y	边长
39	2347928.864	37434258.177	3.63
40	2347931.928	37434256.234	6.64
41	2347938.298	37434254.355	3.70
42	2347939.426	37434257.874	15.40
43	2347944.123	37434272.542	24.26
44	2347948.716	37434296.361	34.57
45	2347955.262	37434330.307	17.81
46	2347958.634	37434347.799	59.37
47	2347969.876	37434406.098	1.73
48	2347970.202	37434407.794	27.40
49	2347975.390	37434434.694	16.66
50	2347978.543	37434451.049	8.27
51	2347980.108	37434459.167	52.73
52	2347990.092	37434510.944	25.20
53	2347991.684	37434536.097	54.04
54	2348001.915	37434589.160	0.31
55	2348001.974	37434589.464	91.30
56	2348012.038	37434680.204	14.51
57	2348013.637	37434694.626	46.19
58	2348016.811	37434740.708	

地块三十二界址点坐标表

点号	X	Y	边长
58	2348016.811	37434740.708	1.83
59	2348016.937	37434742.537	25.18
60	2348021.649	37434767.273	7.64
61	2348022.174	37434774.898	4.37
62	2348022.474	37434779.260	0.89
63	2348022.535	37434780.146	65.18
64	2348027.014	37434845.170	71.61
65	2348031.933	37434916.614	10.43
66	2348032.650	37434927.023	66.71
67	2348037.233	37434993.577	18.07
68	2348038.474	37435011.605	37.03
69	2348041.019	37435048.544	19.91
70	2348042.386	37435068.404	25.75
71	2348044.156	37435094.091	65.62
72	2348048.664	37435159.553	45.94
73	2348051.821	37435205.388	19.61
74	2348053.168	37435224.956	48.40
75	2348056.493	37435273.240	43.28
76	2348059.467	37435316.414	7.36
77	2348052.117	37435315.958	

地块三十二界址点坐标表

点号	X	Y	边长
77	2348052.117	37435315.958	9.33
78	2348051.262	37435306.663	20.00
79	2348049.772	37435286.718	20.00
80	2348048.321	37435266.771	20.00
81	2348046.600	37435246.842	20.00
82	2348045.487	37435226.871	20.00
83	2348044.425	37435206.897	20.02
84	2348042.899	37435186.955	20.02
85	2348042.398	37435166.942	20.03
86	2348042.169	37435146.910	20.02
87	2348041.760	37435126.891	6.35
88	2348040.846	37435120.606	13.71
89	2348038.874	37435107.042	20.02
90	2348036.537	37435087.156	20.00
91	2348035.345	37435067.191	20.00
92	2348034.131	37435047.227	20.00
93	2348032.607	37435027.284	20.00
94	2348030.919	37435007.353	20.01
95	2348030.201	37434987.355	20.01
96	2348029.475	37434967.358	

地块三十二界址点坐标表

点号	X	Y	边长
96	2348029.475	37434967.358	6.75
97	2348028.874	37434960.636	13.26
98	2348027.696	37434947.433	20.00
99	2348026.228	37434927.487	20.02
100	2348025.648	37434907.480	20.02
101	2348025.251	37434887.460	10.68
102	2348024.545	37434876.808	9.33
103	2348023.928	37434867.503	20.00
104	2348022.273	37434847.570	20.01
105	2348020.392	37434827.652	20.00
106	2348018.659	37434807.724	20.00
107	2348016.972	37434787.793	20.00
108	2348015.274	37434767.862	20.18
109	2348011.198	37434748.096	11.47
110	2348009.568	37434736.746	8.57
1	2348008.794	37434728.214	

S=7690.27 平方米 合11.5354亩

地块三十三界址点坐标表

点号	X	Y	边长
1	2348092.207	37435110.116	13.27
2	2348093.120	37435123.354	1.39
3	2348093.256	37435124.741	14.25
4	2348086.310	37435112.293	6.29
1	2348092.207	37435110.116	

S=44.00 平方米 合0.0660亩

地块三十四界址点坐标表

点号	X	Y	边长
1	2348103.951	37435325.559	8.48
2	2348104.534	37435334.014	3.45
3	2348101.514	37435335.692	13.28
4	2348101.804	37435348.966	6.93
5	2348101.328	37435342.050	1.35
6	2348101.235	37435340.703	3.75
7	2348100.978	37435336.966	1.84
8	2348100.851	37435335.127	2.13
9	2348100.705	37435333.003	2.45
10	2348100.536	37435330.554	2.37
11	2348100.374	37435328.194	2.87
12	2348100.176	37435325.333	0.28
13	2348100.353	37435325.545	2.49
14	2348102.831	37435325.820	1.00
15	2348103.795	37435325.566	0.16
16	2348103.950	37435325.544	0.02
1	2348103.951	37435325.559	

S=39.19 平方米 合0.0588亩

2347.58　　2347.58

37434.20　　37435.40

广州强信勘察测绘工程有限公司

2024年05月数字化制图。
2000国家大地坐标系，中央子午线为111度
1985国家高程基准，等高距为0.5米。
GB/T 20257.1-2017国家基本比例尺地形图图式 。

1:1500

测量员：周则振
绘图员：梁泽杰
检查员：周金学